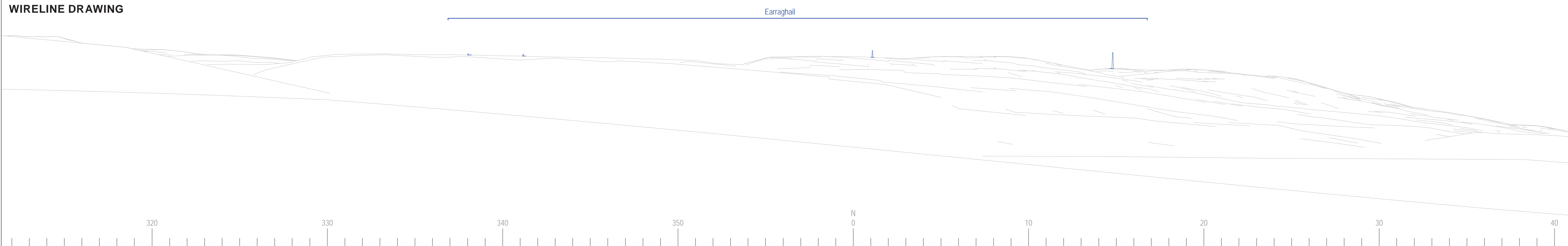


EXTENT OF 50mm FRAME USED TO CONSTRUCT PANORAMA
 EXTENT OF 53.5° PLANAR PANORAMA

BASELINE PHOTOGRAPH

THIS IMAGE PROVIDES LANDSCAPE AND VISUAL CONTEXT ONLY



<p>Date: January 2022</p> <p>Image Size: 820 x 130mm</p> <p>Paper Size: 840 x 297mm</p> <p>EGL-L-014G-LVIA-Visuals.indd</p>	<p>By: SB</p> <p>QA: DT</p> <p>Rev: -</p>		<p>Notes:</p> <ol style="list-style-type: none"> This visualisation is a cylindrical projection panorama. It provides landscape and visual context only. This data has been output directly from the wireline model. It ignores screening effects of woodland and other intervening objects. All directions given as bearings relative to Grid North (BNG). Location map scale: 1:50,000. <p>Contains Ordnance Survey data © Crown copyright and database right 2021 © Crown copyright. All rights reserved. 2021 Licence number: 100020565</p>	<p>Viewpoint Information:</p> <p>Grid Reference: 189836E 657531N</p> <p>Ground Height: 5.1m AOD</p> <p>Direction of Centre of View: 3 356.40°</p> <p>Horizontal Field of View: 90°</p> <p>Vertical Field of View: 14.2°</p> <p>Principal Distance: 522mm</p>	<p>Photography Information:</p> <p>Camera: Canon EOS 5D</p> <p>Lens: 50mm Fixed Focal Length</p> <p>Camera Height: 1.5m</p> <p>Photography Date: 13/10/2020</p> <p>Photography Time: 16:29</p>	<p>Layout Information:</p> <p>Layout: earraghail.wfl</p> <p>Hub Height: 102.5m</p> <p>Height to Blade Tip: 180m</p> <p>Nearest Visible Turbine: TS @ 3277m</p> <p>Number of Sets of Tips Visible: 4</p> <p>Number of Hubs Visible: 2</p>	<p>Wireline Key:</p> <ul style="list-style-type: none"> Earraghail Renewable Energy Development Operational / Under Construction Consented Proposal (each proposal is coloured individually) Scoping
---	---	--	---	---	---	---	--



Earraghail Renewable Energy Development

Viewpoint 2: B8001 Kintyre Way at Skipness Village


BASELINE VISUALISATION 2a



BASELINE PHOTOGRAPH

THIS IMAGE PROVIDES LANDSCAPE AND VISUAL CONTEXT ONLY

WIRELINE DRAWING



Date January 2022	By SB		Notes: 1) This visualisation is a cylindrical projection panorama. It provides landscape and visual context only. 2) This data has been output directly from the wireline model. It ignores screening effects of woodland and other intervening objects. 3) All directions given as bearings relative to Grid North (BNG). 4) Location map scale: 1:50,000 Contains Ordnance Survey data © Crown copyright and database right 2021 © Crown copyright. All rights reserved. 2021 Licence number: 10000565	Viewpoint Information: Grid Reference: 189836E 657531N Ground Height: 5.1m AOD Direction of Centre of View: 3 086.40° Horizontal Field of View: 90° Vertical Field of View: 14.2° Principal Distance: 522mm	Photography Information: Camera: Canon EOS 5D Lens: 50mm Fixed Focal Length Camera Height: 1.5m Photography Date: 13/10/2020 Photography Time: 16:29	Layout Information: Layout: earraghail.wfl Hub Height: 102.5m Height to Blade Tip: 180m Nearest Visible Turbine: TS @ 3277m Number of Sets of Tips Visible: 4 Number of Hubs Visible: 2 0	Wireline Key:
Image Size 820 x 130mm	QA DT						
Paper Size 840 x 297mm	Rev -						
EGL-L-014G-LVIA-Visuals.indd							




Earraghail Renewable Energy Development
Viewpoint 2: B8001 Kintyre Way at Skipness Village
BASELINE VISUALISATION 2b



BASELINE PHOTOGRAPH

THIS IMAGE PROVIDES LANDSCAPE AND VISUAL CONTEXT ONLY

WIRELINE DRAWING



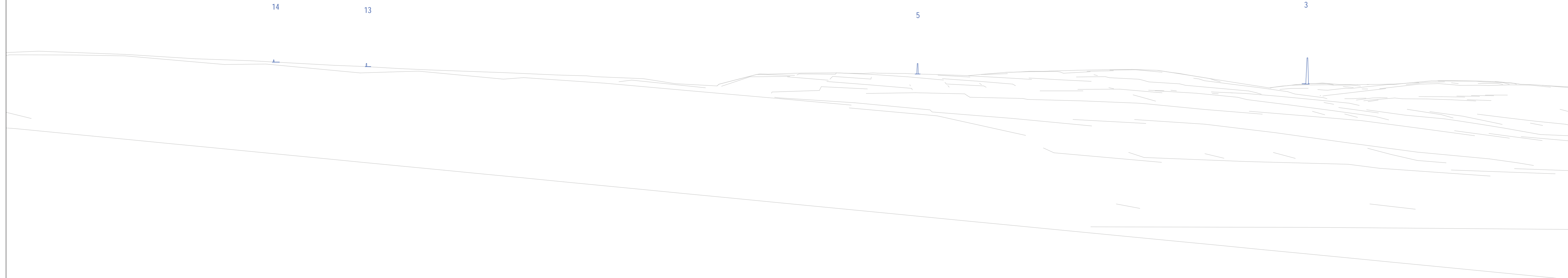
<p>Date: January 2022</p> <p>Image Size: 820 x 130mm</p> <p>Paper Size: 840 x 297mm</p> <p>EGL-L-014G-LVIA-Visuals.indd</p>	<p>By: SB</p> <p>QA: OA</p> <p>DT: DT</p> <p>Rev: -</p>		<p>Notes:</p> <p>1) This visualisation is a cylindrical projection panorama. It provides landscape and visual context only.</p> <p>2) This data has been output directly from the wireline model. It ignores screening effects of woodland and other intervening objects.</p> <p>3) All directions given as bearings relative to Grid North (BNG).</p> <p>4) Location map scale: 1:50,000</p> <p>Contains Ordnance Survey data © Crown copyright and database right 2021 © Crown copyright. All rights reserved. 2021 Licence number: 10000565</p>	<p>Viewpoint Information:</p> <p>Grid Reference: 189836E 657531N</p> <p>Ground Height: 5.1m AOD</p> <p>Direction of Centre of View: 3 176.40°</p> <p>Horizontal Field of View: 90°</p> <p>Vertical Field of View: 14.2°</p> <p>Principal Distance: 522mm</p>	<p>Photography Information:</p> <p>Camera: Canon EOS 5D</p> <p>Lens: 50mm Fixed Focal Length</p> <p>Camera Height: 1.5m</p> <p>Photography Date: 13/10/2020</p> <p>Photography Time: 16:29</p>	<p>Layout Information:</p> <p>Layout: earraghail.wfl</p> <p>Hub Height: 102.5m</p> <p>Height to Blade Tip: 180m</p> <p>Nearest Visible Turbine: TS @ 3277m</p> <p>Number of Sets of Tips Visible: 4</p> <p>Number of Hubs Visible: 2</p>	<p>Wireline Key:</p> <ul style="list-style-type: none"> Earraghail Renewable Energy Development Operational / Under Construction Consented Proposal (each proposal is coloured individually) Scoping
---	---	--	---	---	---	---	--



Earraghail Renewable Energy Development

Viewpoint 2: B8001 Kintyre Way at Skipness Village

BASELINE VISUALISATION 2c

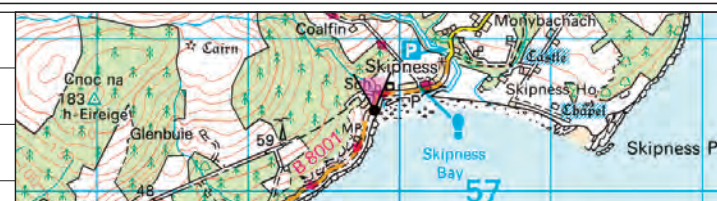


Turbine Number	1	2	3	4	5	6	7	8	9	11	12	13	14
Hub Light													
Tower Light													

- Light visible

- Light screened by above ground features

Date	January 2022	By	SB
Image Size	820 x 260mm	QA	DT
Paper Size	840 x 297mm	Rev	-
EGL-L-014G-LVIA-Visuals.indd			



Notes:
 1) This visualisation is a planar projection panorama. View flat at a comfortable arm's length.
 2) This data has been output directly from the wireline model. It ignores screening effects of woodland and other intervening objects.
 3) All directions given as bearings relative to Grid North (BNG).
 4) Location map scale: 1:50,000

Contains Ordnance Survey data © Crown copyright and database right 2021
 © Crown copyright. All rights reserved. 2021 Licence number: 100020565

Viewpoint Information:
 Grid Reference: 189836E 657531N
 Ground Height: 5.1m AOD
 Direction of Centre of View: 356.40°
 Horizontal Field of View: 53.5°
 Vertical Field of View: 18.2°
 Principal Distance: 812.5mm

Layout Information:
 Layout: earraghail.wfl
 Hub Height: 102.5m
 Height to Blade Tip: 180m
 Nearest Visible Turbine: T5 @ 3277m
 Number of Sets of Tips Visible: 4
 Number of Hubs Visible: 0

Wireline Key:
 Earraghail Renewable Energy Development
 Hub Light
 Tower Light at half tower height



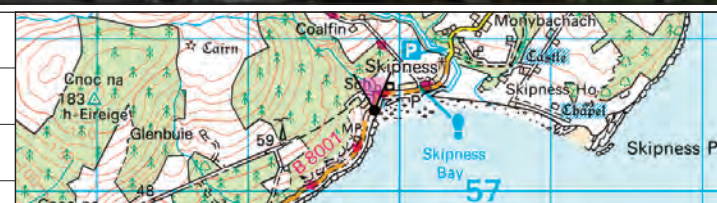
Earraghail Renewable Energy Development
Viewpoint 2: B8001 Kintyre Way at Skipness Village
WIRELINER VISUALISATION 2d



PHOTOMONTAGE

**VIEW FLAT AT A COMFORTABLE ARM'S LENGTH
IF VIEWING THIS IMAGE ON A SCREEN, ENLARGE TO FULL SCREEN HEIGHT**

Date	January 2022	By	SB
Image Size	820 x 260mm	QA	DT
Paper Size	840 x 297mm	Rev	-
EGL-L-014G-LVIA-Visuals.indd			



Notes:
 1) This visualisation is a planar projection panorama. View flat at a comfortable arm's length.
 2) This data has been output directly from the wireline model. It ignores screening effects of woodland and other intervening objects.
 3) All directions given as bearings relative to Grid North (BNG).
 4) Location map scale: 1:50,000

Contains Ordnance Survey data © Crown copyright and database right 2021
© Crown copyright. All rights reserved. 2021 Licence number: 100020565

Viewpoint Information:
 Grid Reference: 189836E 657531N
 Ground Height: 5.1m AOD
 Direction of Centre of View: 3 356.40°
 Horizontal Field of View: 53.5°
 Vertical Field of View: 18.2°
 Principal Distance: 812.5mm

Photography Information:
 Camera: Canon EOS 5D
 Lens: 50mm Fixed Focal Length
 Camera Height: 1.5m
 Photography Date: 13/10/2020
 Photography Time: 16:29

Layout Information:
 Layout: earraghail.wfl
 Hub Height: 102.5m
 Height to Blade Tip: 180m
 Nearest Visible Turbine: T5 @ 3277m
 Number of Sets of Tips Visible: 4
 Number of Hubs Visible: 0



Earraghail Renewable Energy Development

**Viewpoint 2: B8001 Kintyre Way at Skipness Village
PHOTOMONTAGE VISUALISATION 2e**